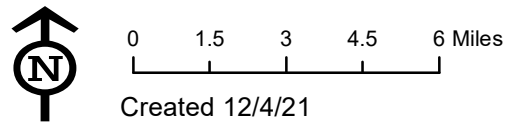


Inset: Kerrville

© OpenStreetMap (and) contributors, CC-BY-SA

© OpenStreetMap (and) contributors, CC-BY-SA



Kerr County Election Precincts Plan A

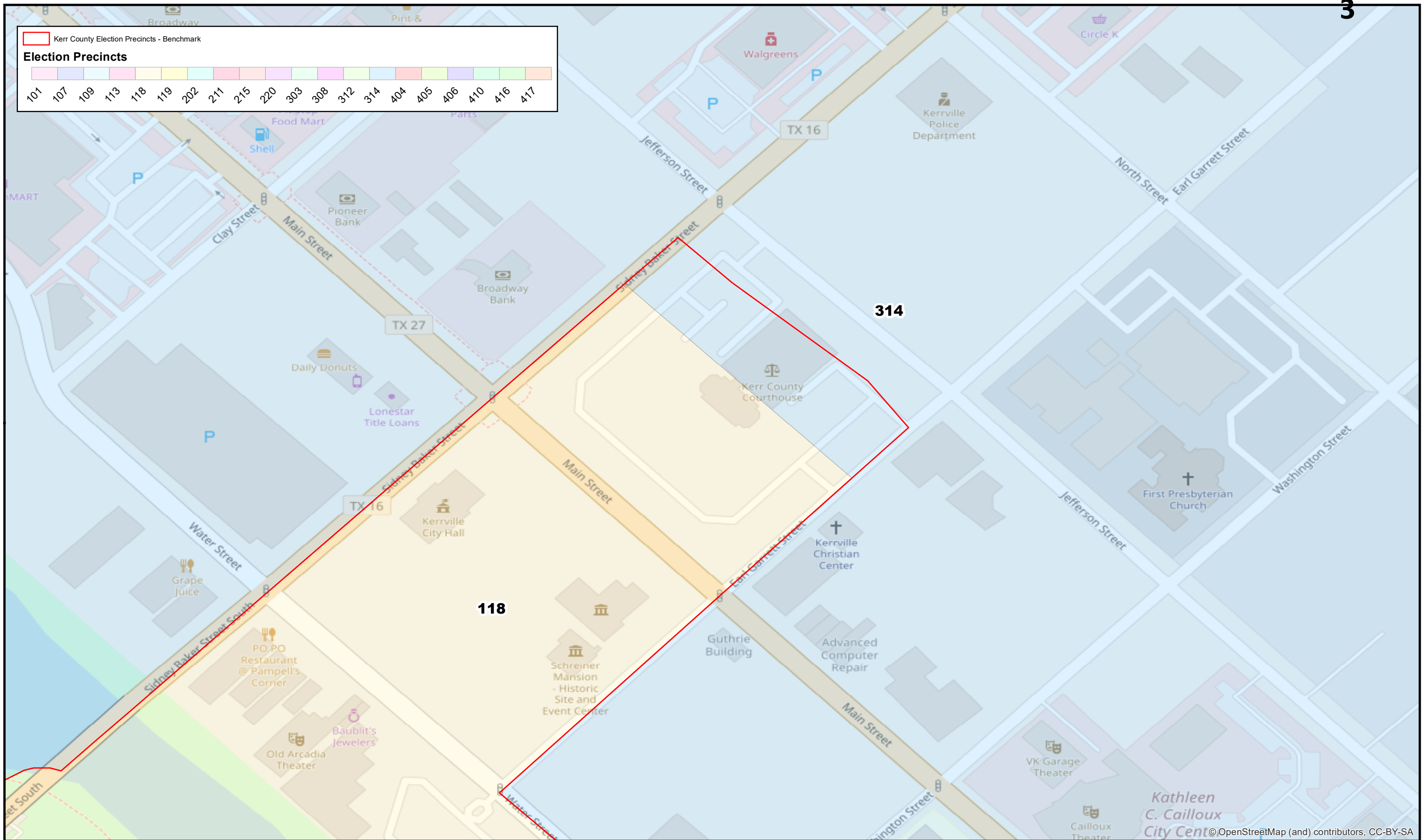
© 2021 Bickerstaff Heath Delgado Acosta LLP
 Data Source: Roads, Water and other features obtained from the 2020 Tiger/line files, U.S. Census Bureau



Kerr County Election Precincts - Benchmark

Election Precincts

101 101 109 113 118 119 202 211 215 220 303 308 312 314 404 405 406 410 416 417



0 0.0125 0.025 0.0375 0.05 Miles

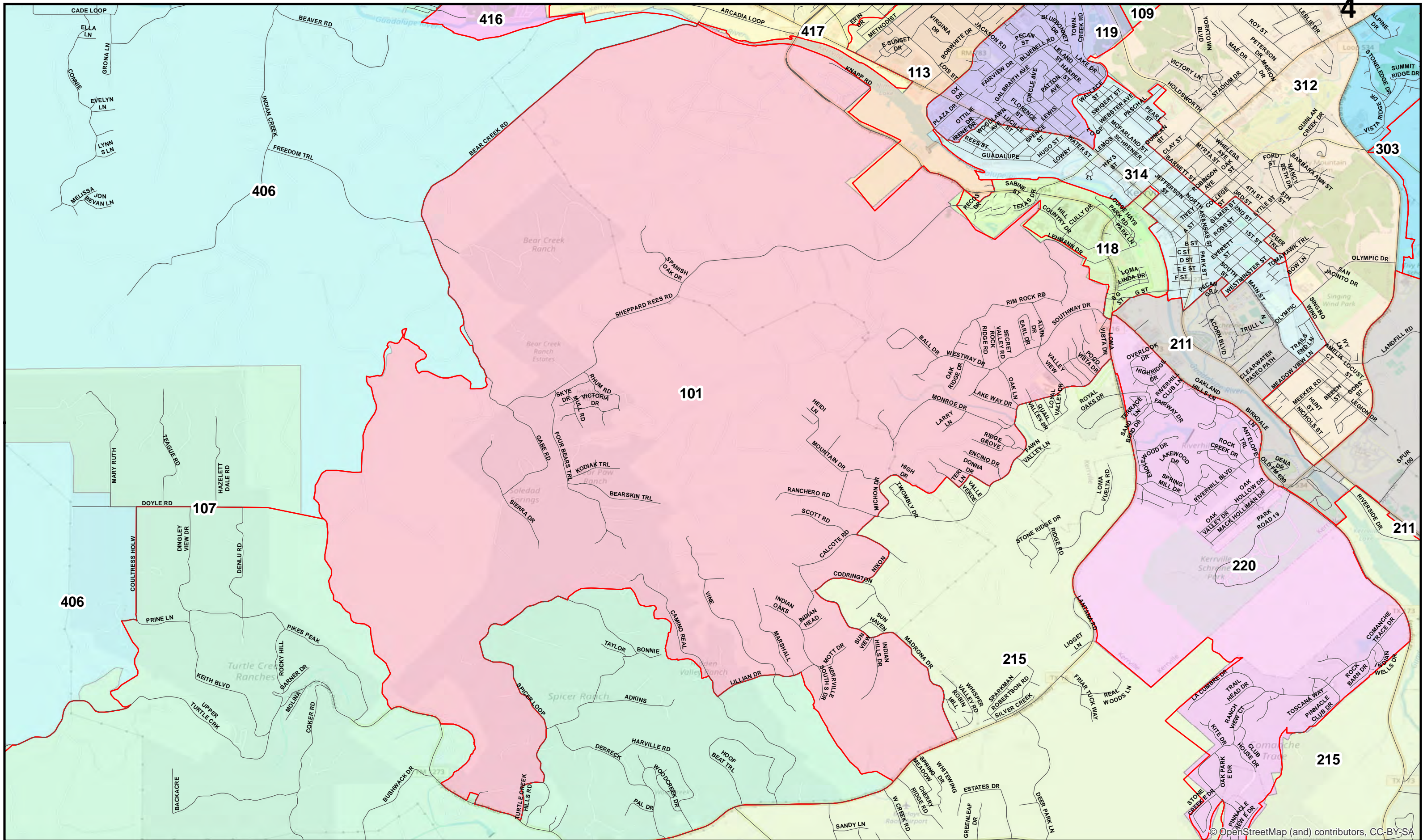
Created 12/3/21

Kerr County Election Precincts

Plan A - Courthouse Precincts 118 and 314

© 2021 Bickerstaff Heath Delgado Acosta LLP
 Data Source: Roads, Water and other features obtained from the 2020 Tiger/line files, U.S. Census Bureau





0 0.35 0.7 1.05 1.4 Miles

Created 12/4/21

— Kerr County Roads

— Kerr County Election Precincts - Benchmark

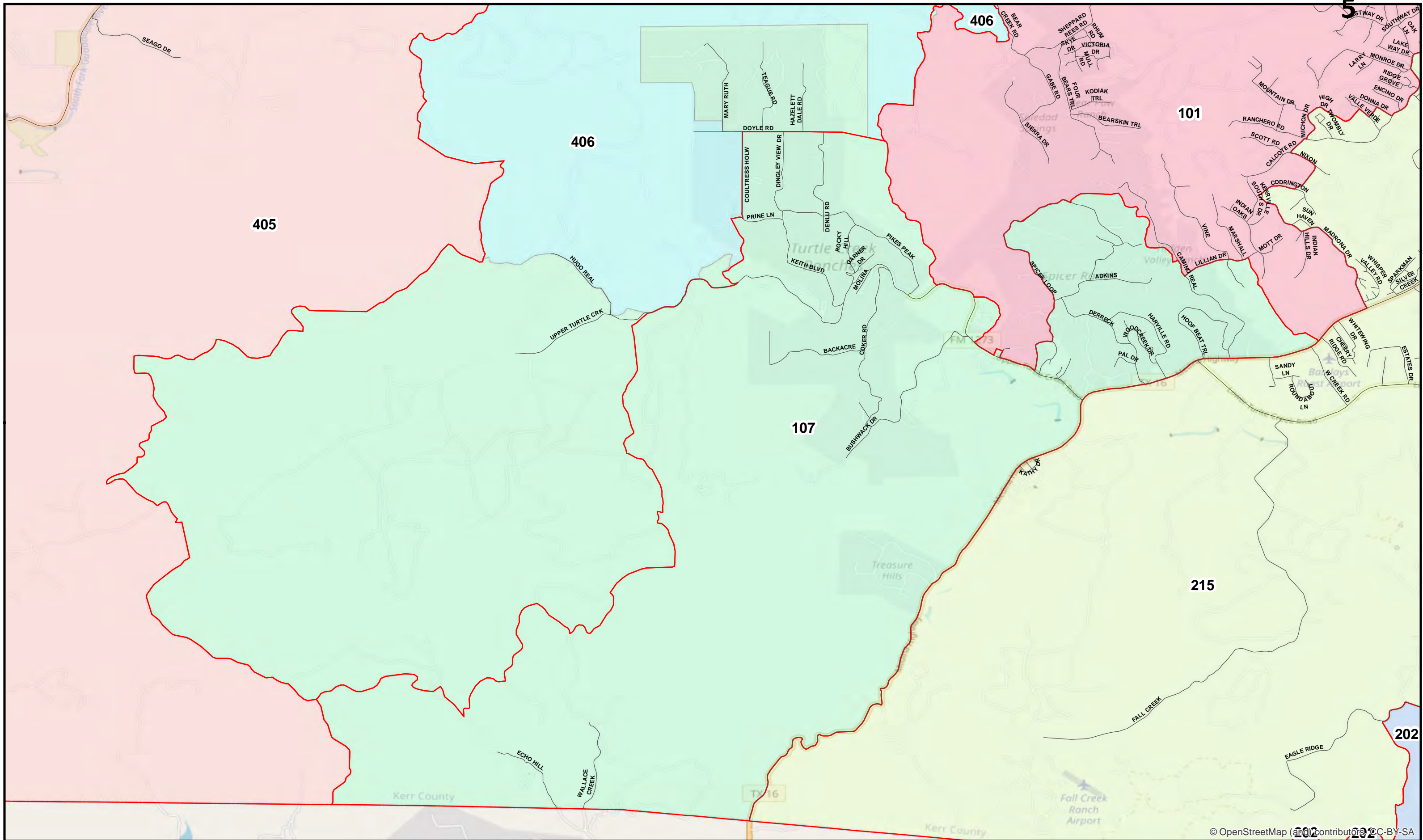
Election Precincts



Kerr County Election Precinct 101 Plan A

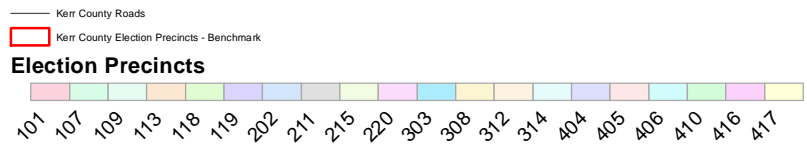
© 2021 Bickerstaff Heath Delgado Acosta LLP
Data Source: Roads, Water and other features obtained from the 2020 Tiger/line files, U.S. Census Bureau





0 0.475 0.95 1.425 1.9 Miles

Created 12/4/21

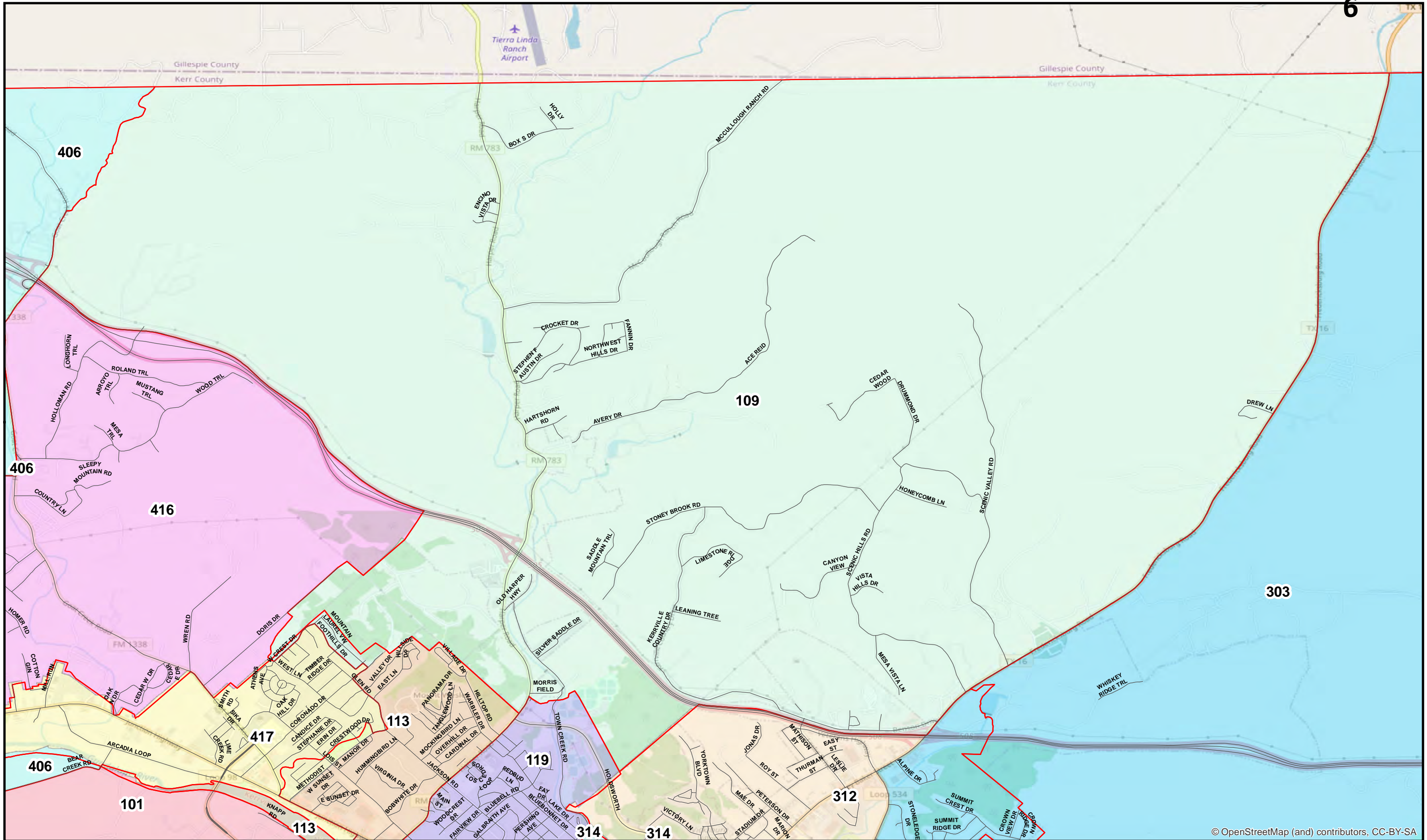


Kerr County Election Precinct 107 Plan A

© 2021 Bickerstaff Heath Delgado Acosta LLP
 Data Source: Roads, Water and other features obtained from the 2020 Tiger/line files, U.S. Census Bureau



© OpenStreetMap (and) contributors CC-BY-SA

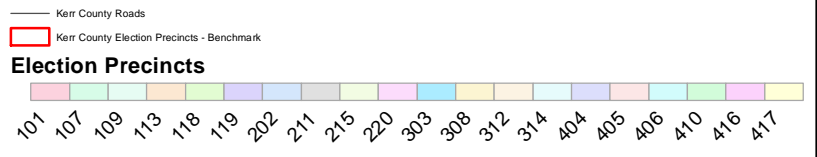


© OpenStreetMap (and) contributors, CC-BY-SA



0 0.3 0.6 0.9 1.2 Miles

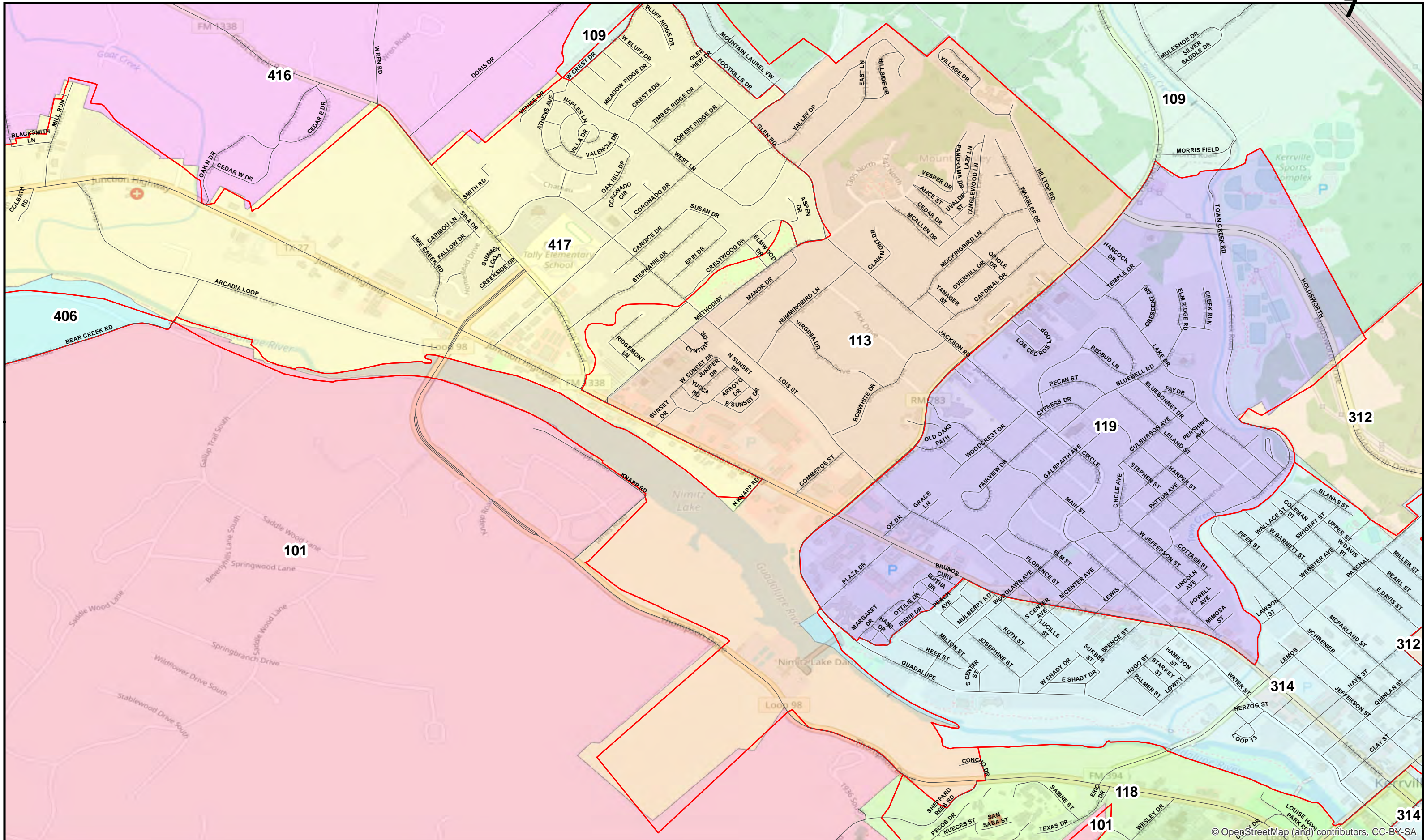
Created 12/4/21



Kerr County Election Precinct 109 Plan A

© 2021 Bickerstaff Heath Delgado Acosta LLP
 Data Source: Roads, Water and other features obtained from the 2020 Tiger/line files, U.S. Census Bureau



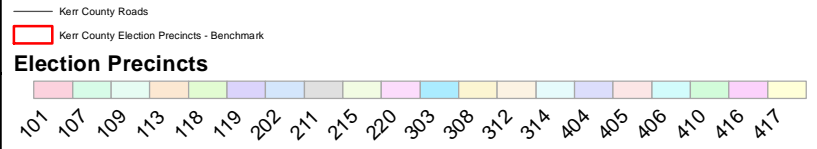


© OpenStreetMap (and) contributors, CC-BY-SA



0 0.125 0.25 0.375 0.5 Miles

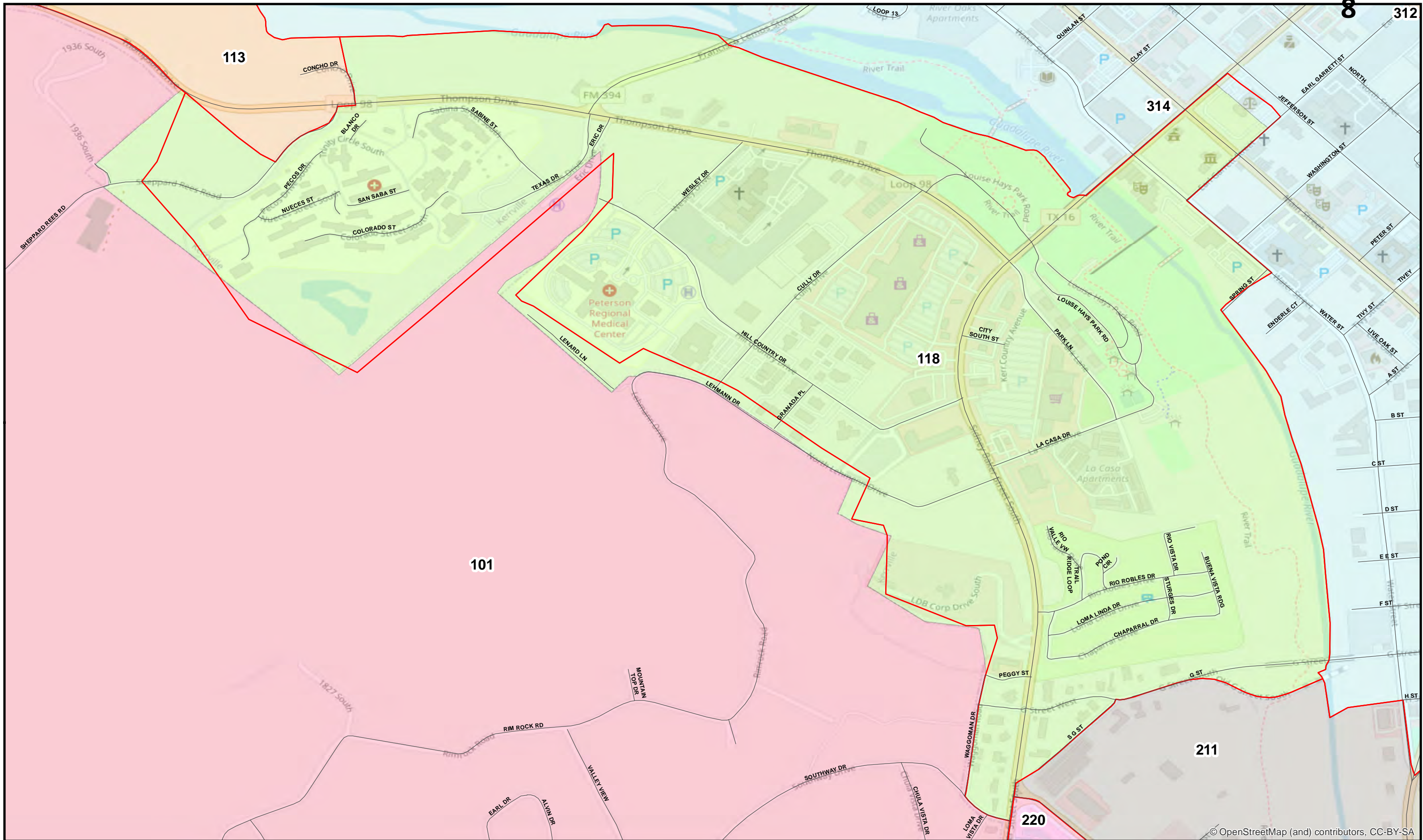
Created 12/4/21



Kerr County Election Precinct 113 Plan A

© 2021 Bickerstaff Heath Delgado Acosta LLP
 Data Source: Roads, Water and other features obtained from the 2020 Tiger/line files, U.S. Census Bureau





113

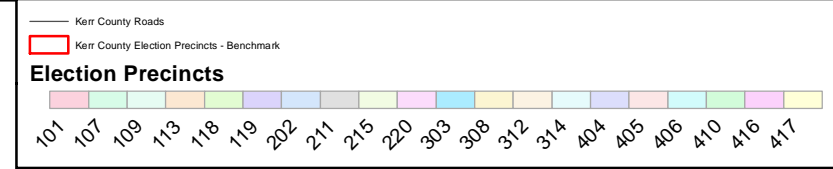
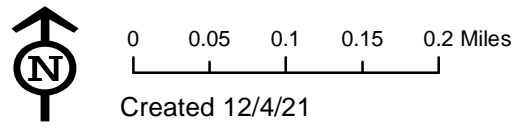
314

118

101

211

220

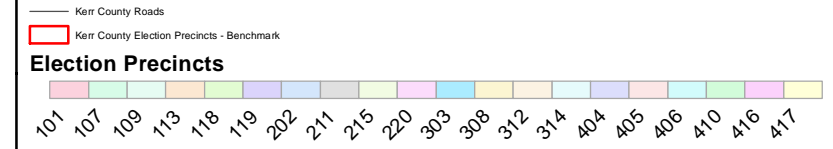
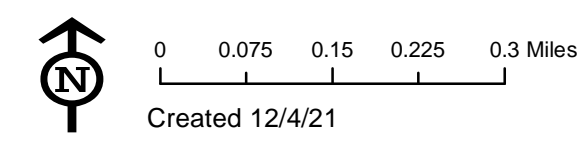
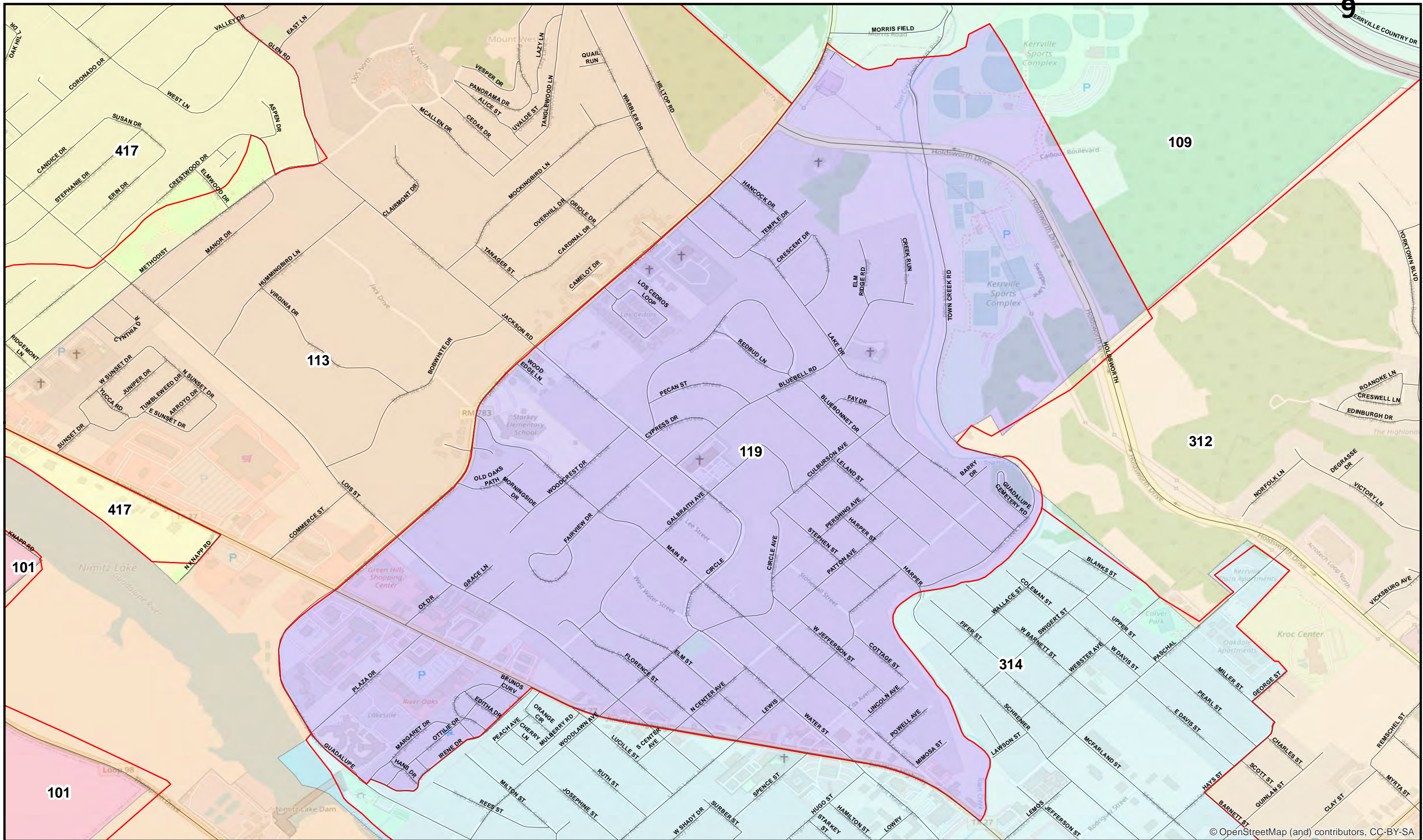


Kerr County Election Precinct 118 Plan A

© 2021 Bickerstaff Heath Delgado Acosta LLP
Data Source: Roads, Water and other features obtained from the 2020 Tiger/line files, U.S. Census Bureau



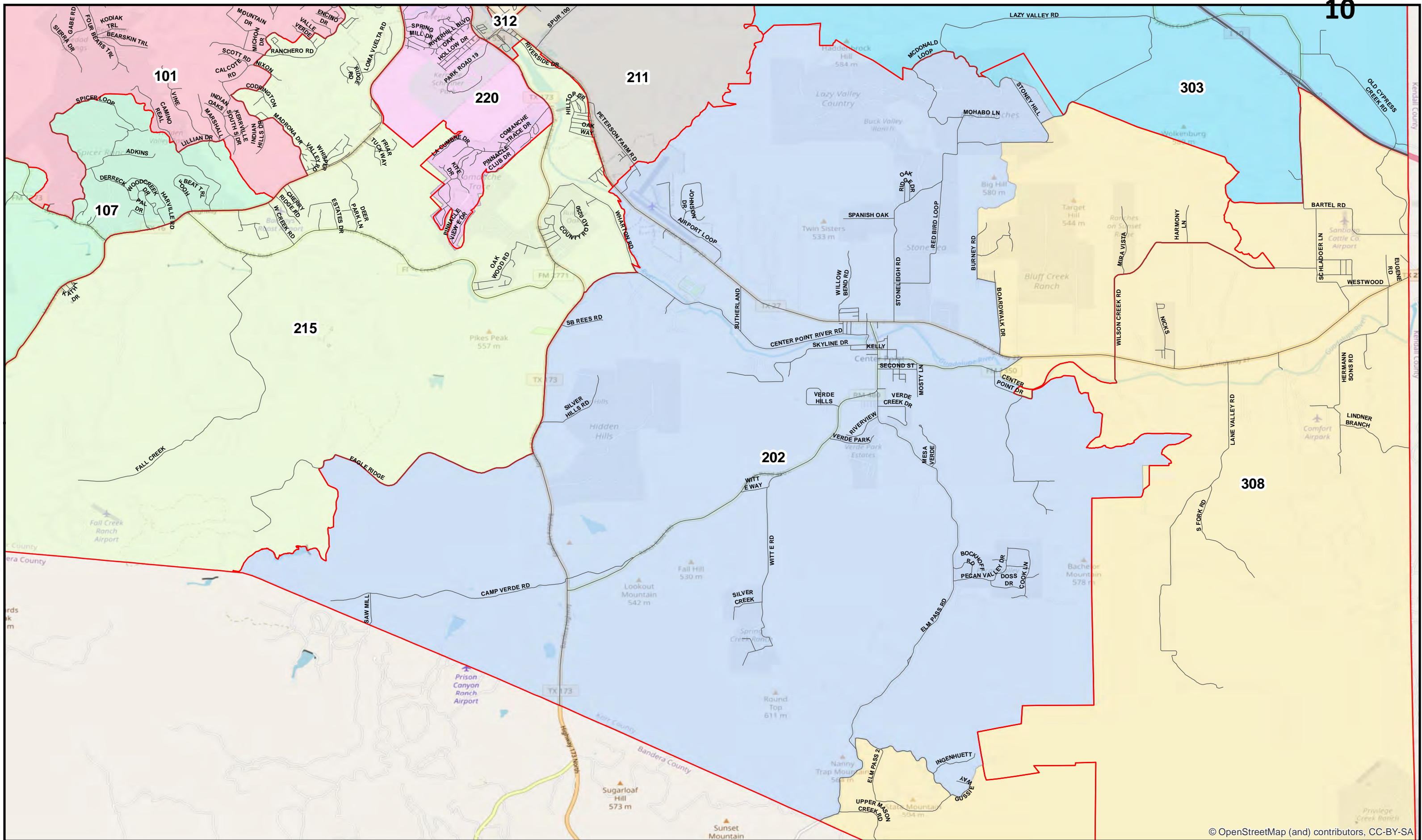
© OpenStreetMap (and) contributors, CC-BY-SA



Kerr County Election Precinct 119 Plan A

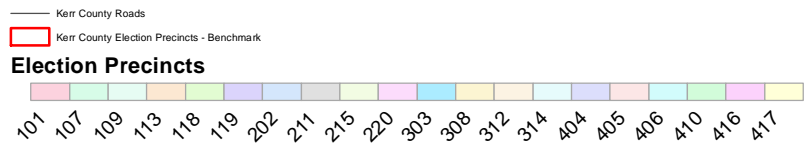
© 2021 Bickerstaff Heath Delgado Acosta LLP
 Data Source: Roads, Water and other features obtained from the 2020 Tiger/line files, U.S. Census Bureau

© OpenStreetMap (and) contributors, CC-BY-SA



0 0.5 1 1.5 2 Miles

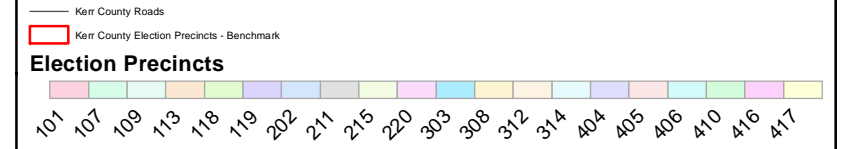
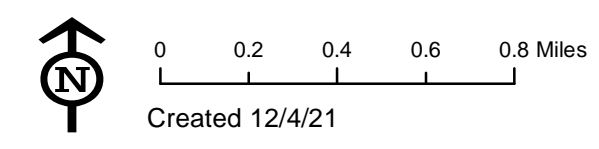
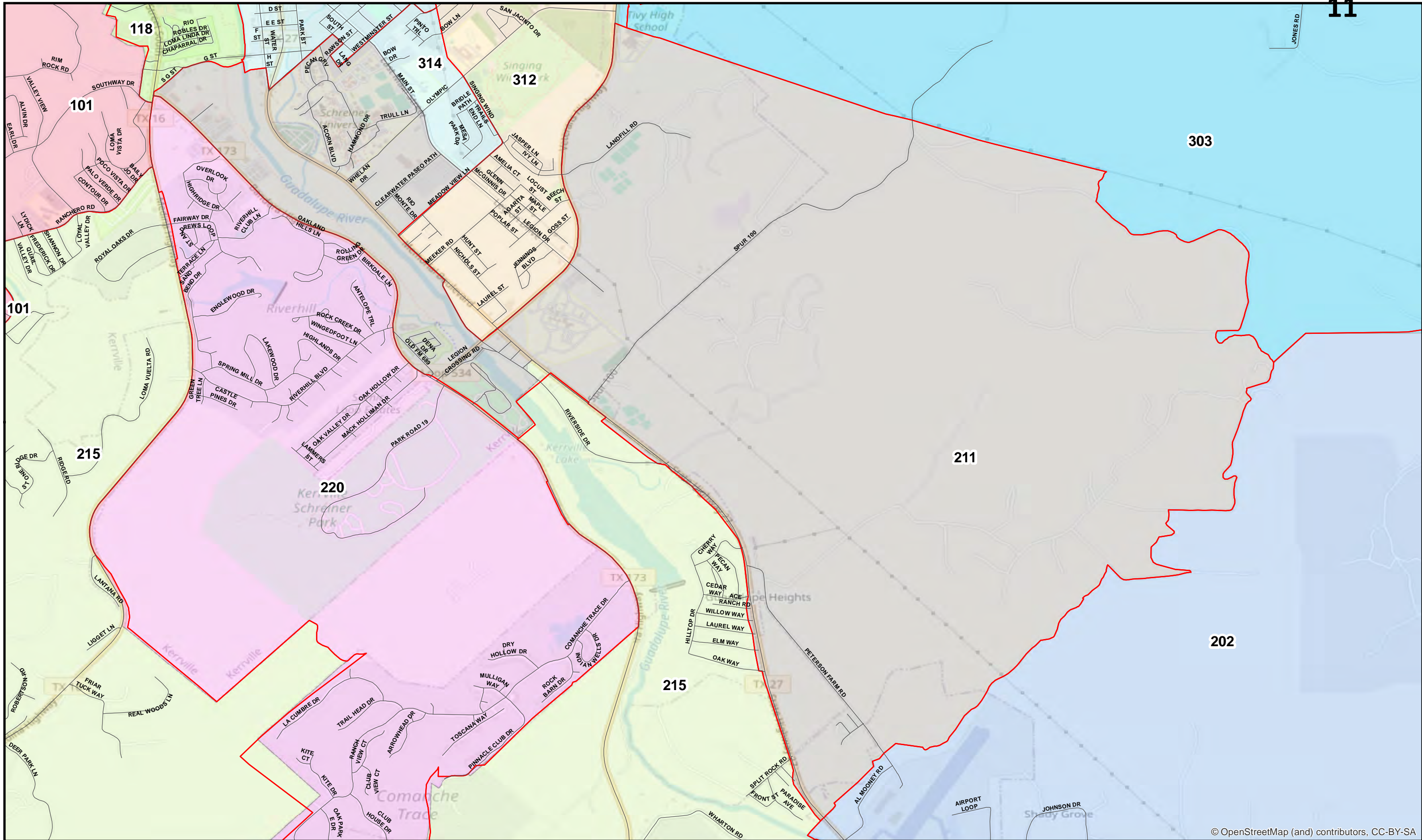
Created 12/4/21



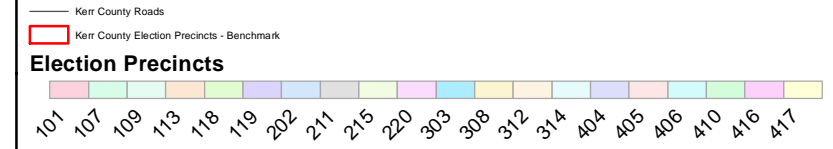
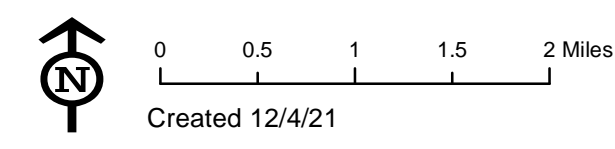
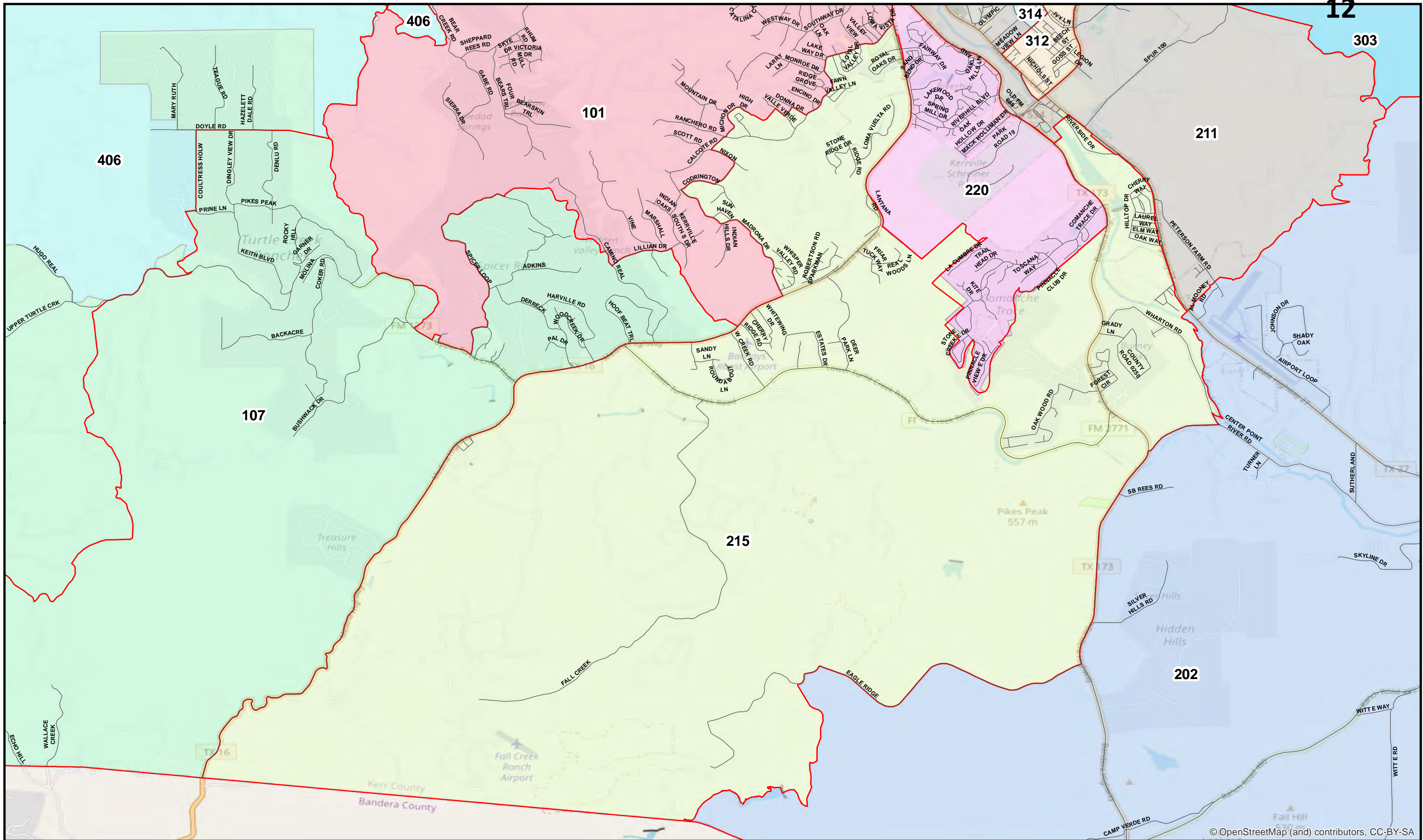
Kerr County Election Precinct 202 Plan A

© 2021 Bickerstaff Heath Delgado Acosta LLP
Data Source: Roads, Water and other features obtained from the 2020 Tiger/line files, U.S. Census Bureau






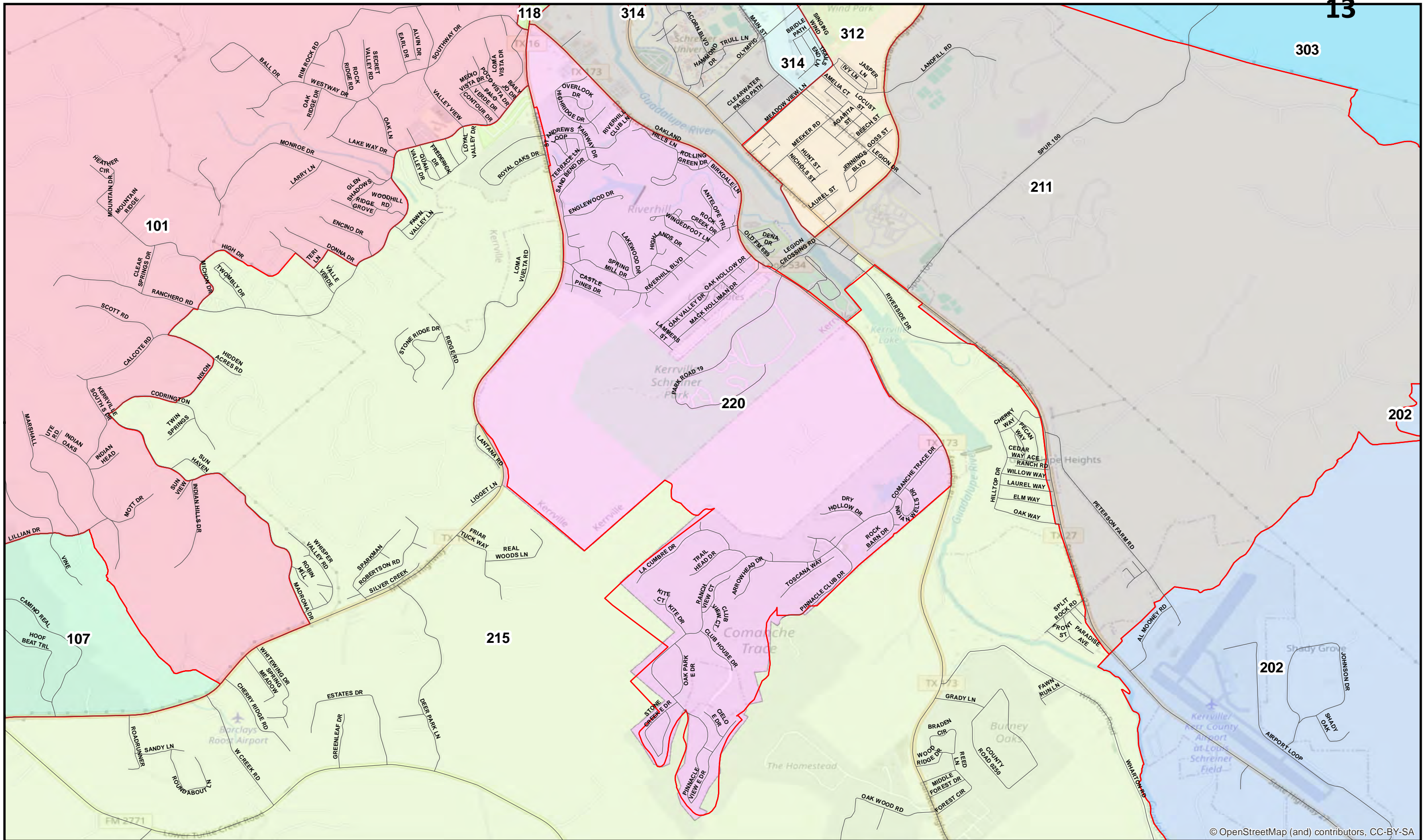
Kerr County Election Precinct 211 Plan A



Kerr County Election Precinct 215 Plan A

© 2021 Bickerstaff Heath Delgado Acosta LLP
Data Source: Roads, Water and other features obtained from the 2020 Tiger/line files, U.S. Census Bureau





© OpenStreetMap (and) contributors, CC-BY-SA



0 0.25 0.5 0.75 1 Miles

Created 12/4/21

— Kerr County Roads
 — Kerr County Election Precincts - Benchmark

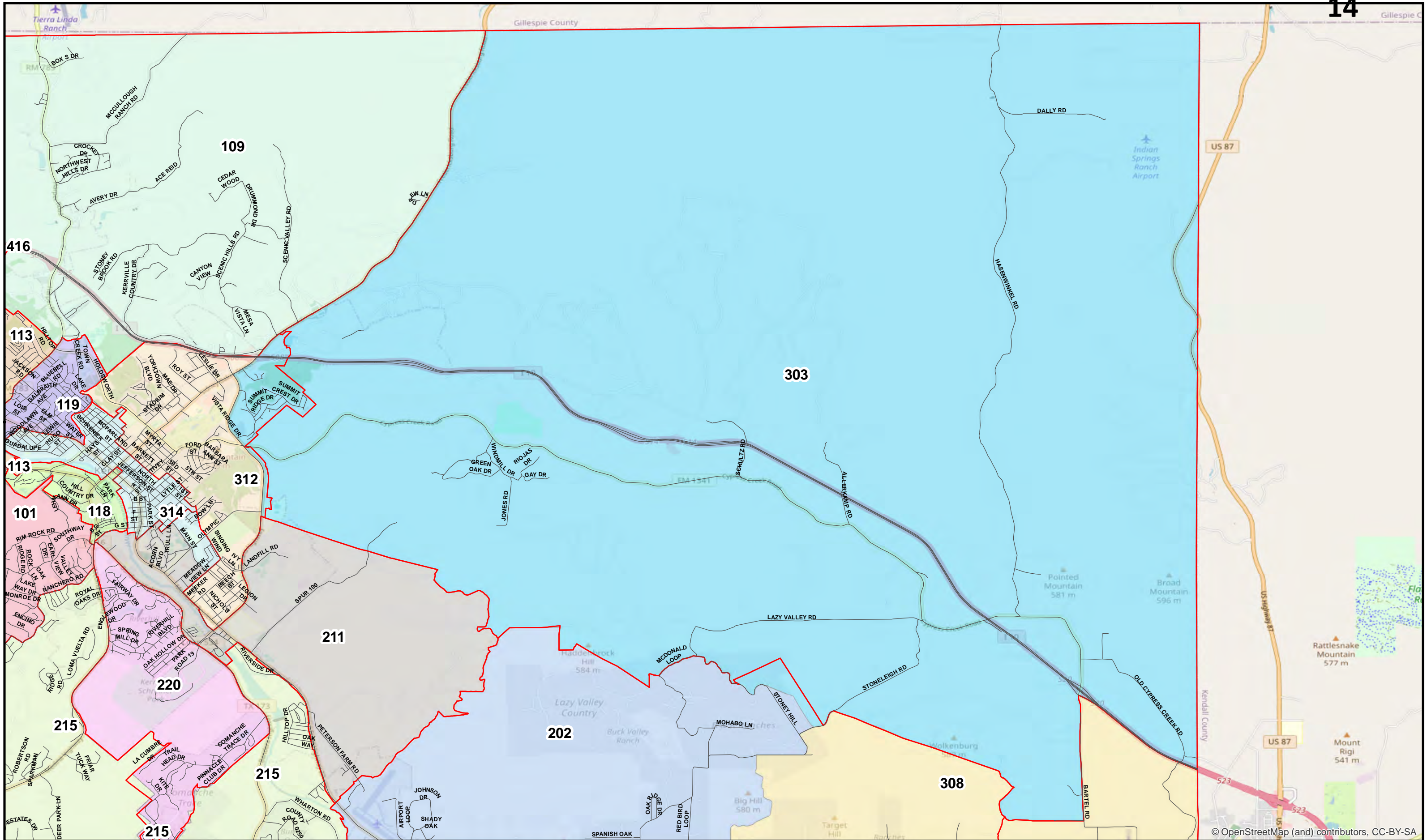
Election Precincts



Kerr County Election Precinct 220 Plan A

© 2021 Bickerstaff Heath Delgado Acosta LLP
 Data Source: Roads, Water and other features obtained from the 2020 Tiger/line files, U.S. Census Bureau



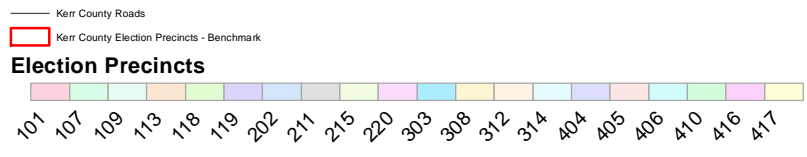


© OpenStreetMap (and) contributors, CC-BY-SA



0 0.5 1 1.5 2 Miles

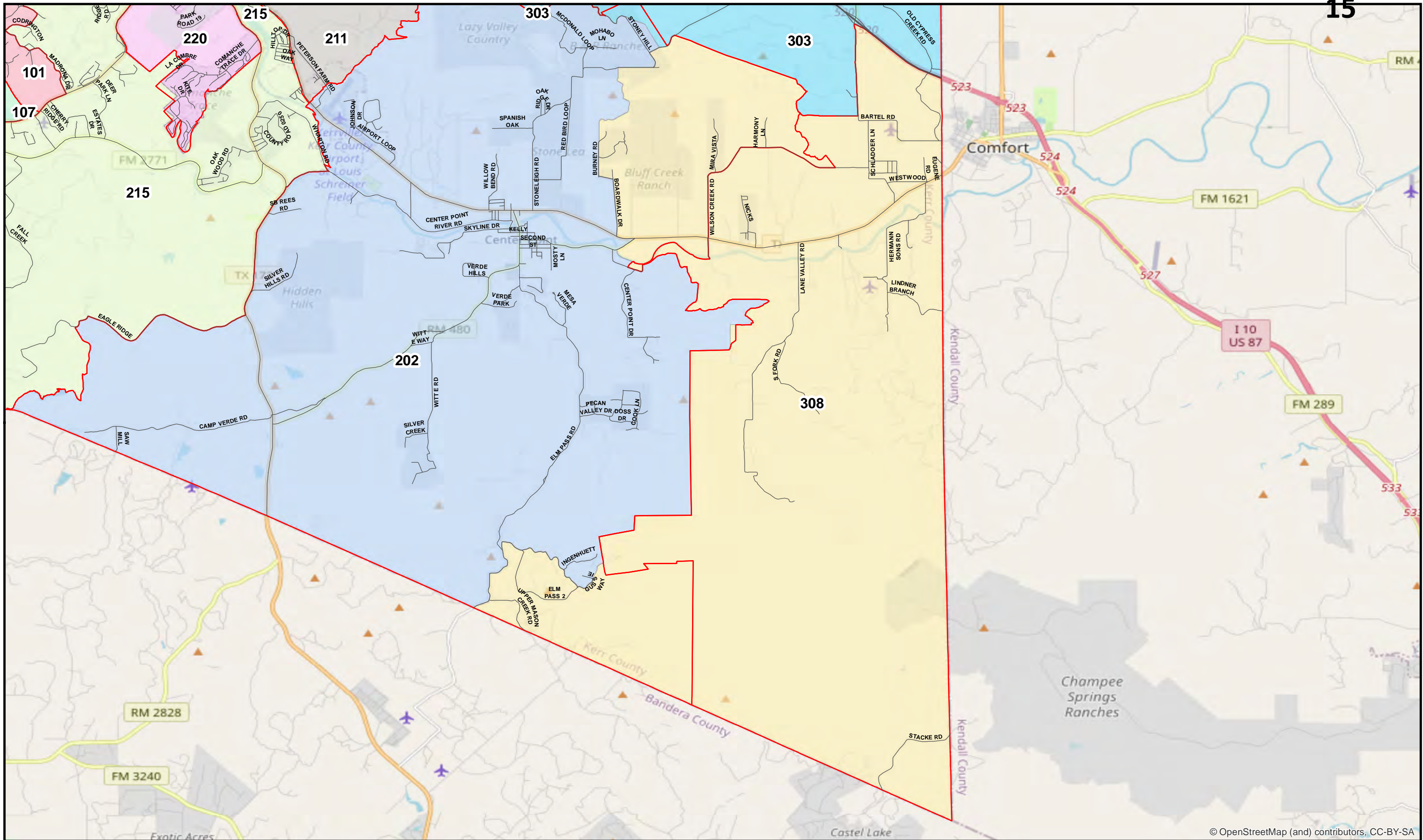
Created 12/4/21



Kerr County Election Precinct 303 Plan A

© 2021 Bickerstaff Heath Delgado Acosta LLP
 Data Source: Roads, Water and other features obtained from the 2020 Tiger/line files, U.S. Census Bureau



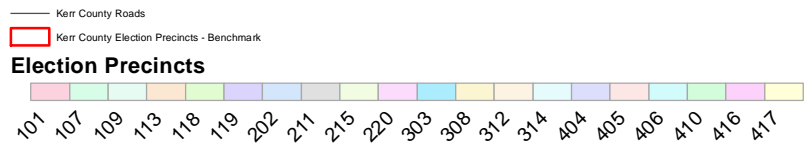


© OpenStreetMap (and) contributors, CC-BY-SA



0 0.75 1.5 2.25 3 Miles

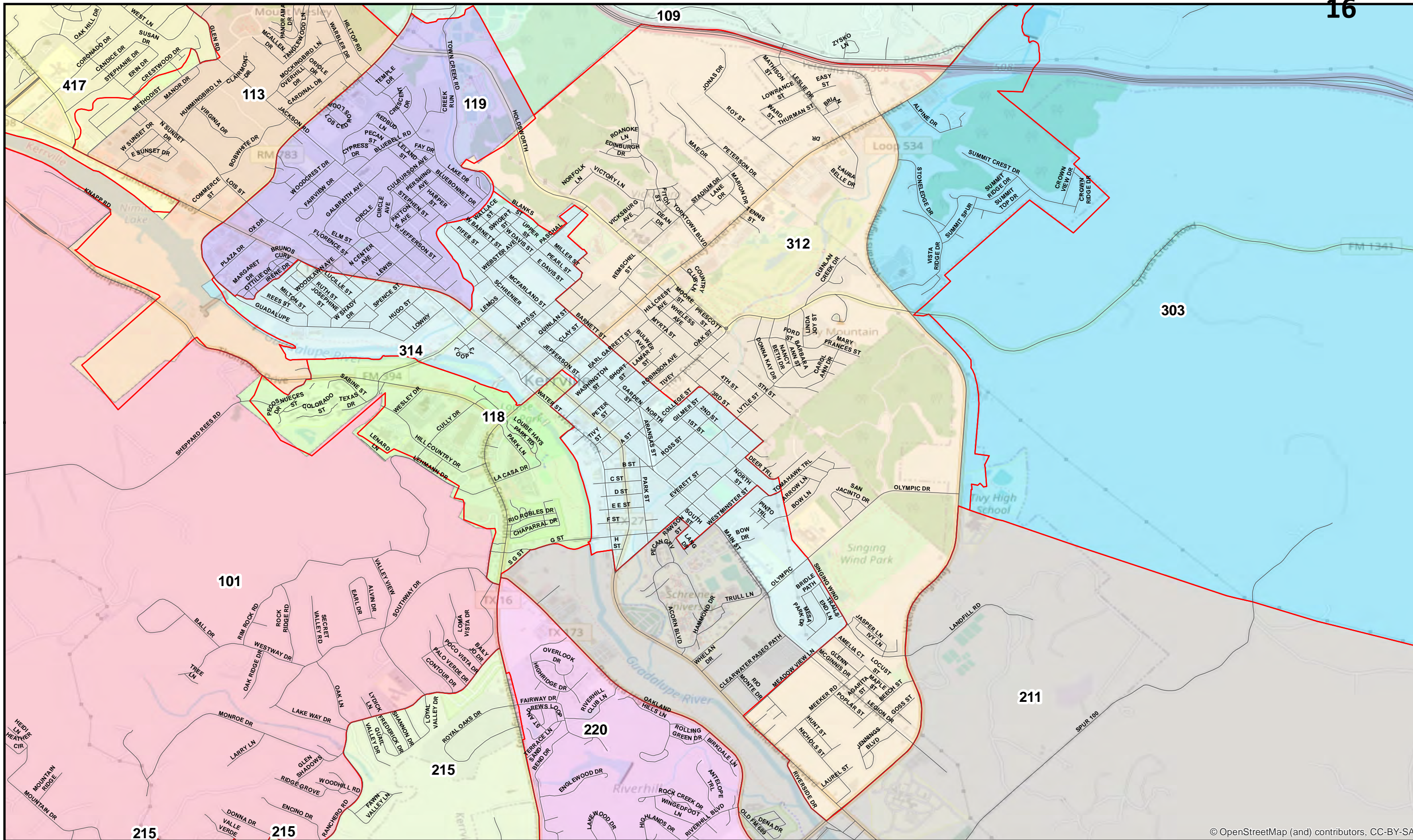
Created 12/4/21



Kerr County Election Precinct 308 Plan A

© 2021 Bickerstaff Heath Delgado Acosta LLP
 Data Source: Roads, Water and other
 features obtained from the 2020
 Tiger/line files, U.S. Census Bureau



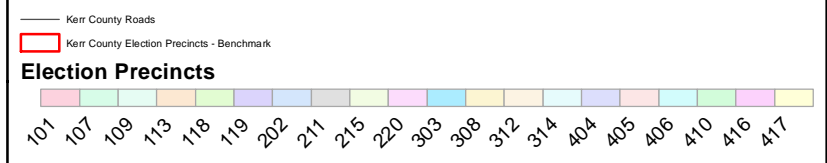


© OpenStreetMap (and) contributors, CC-BY-SA



0 0.225 0.45 0.675 0.9 Miles

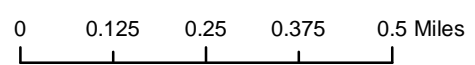
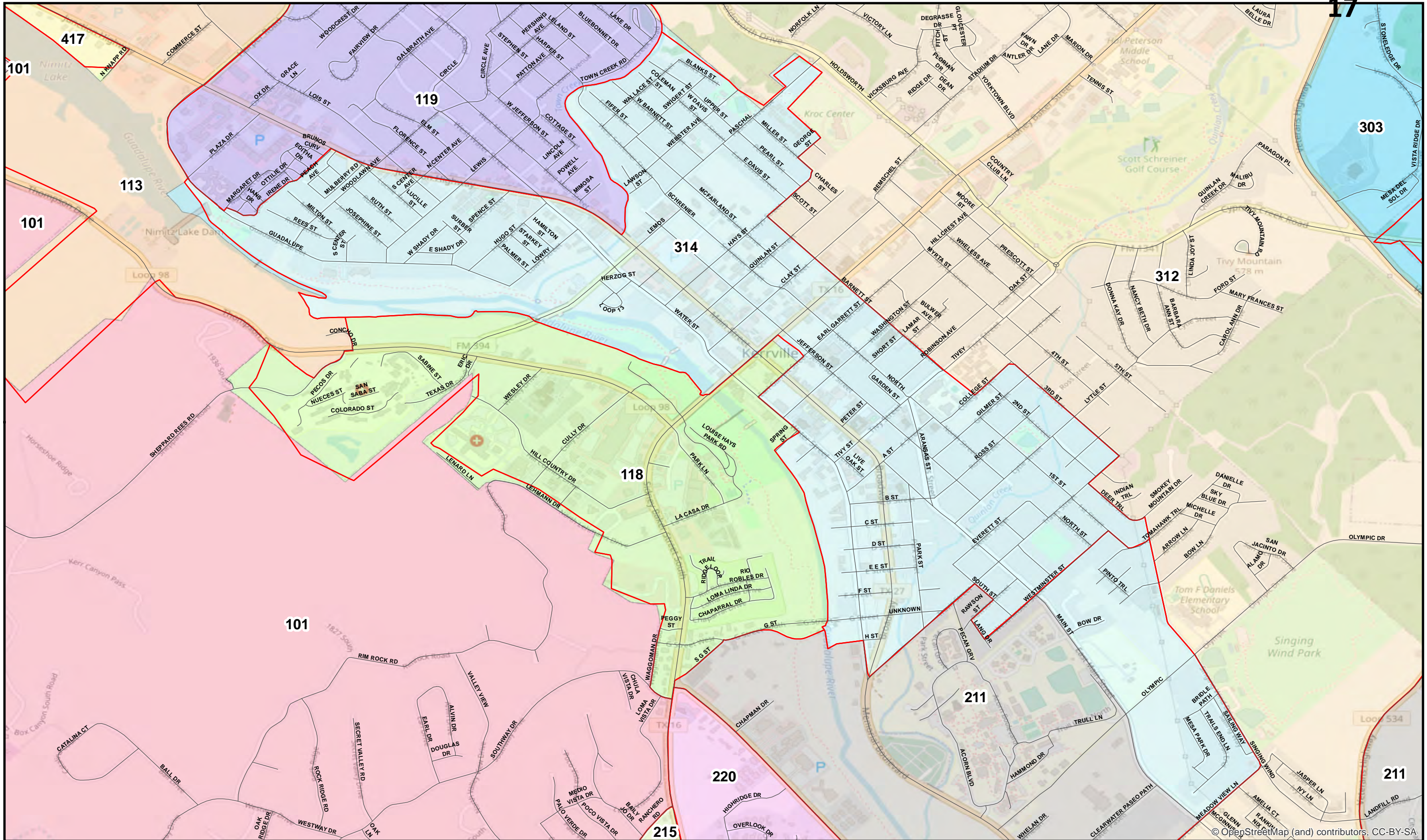
Created 12/4/21



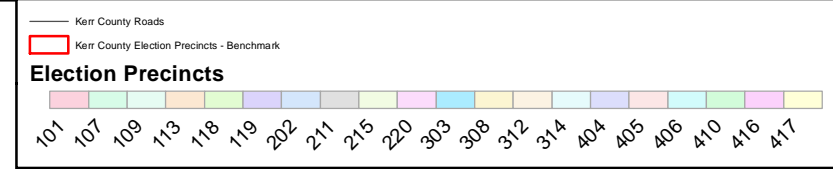
Kerr County Election Precinct 312 Plan A

© 2021 Bickerstaff Heath Delgado Acosta LLP
 Data Source: Roads, Water and other features obtained from the 2020 Tiger/line files, U.S. Census Bureau





Created 12/4/21

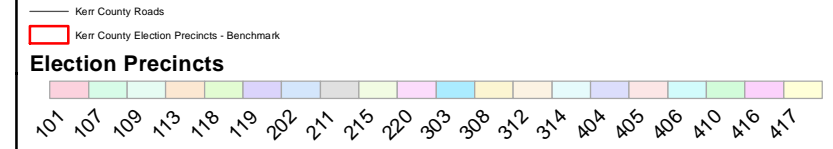
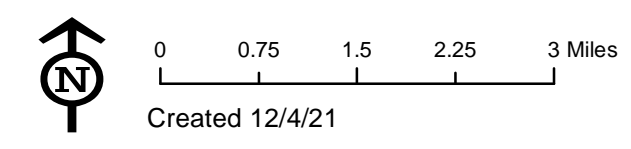
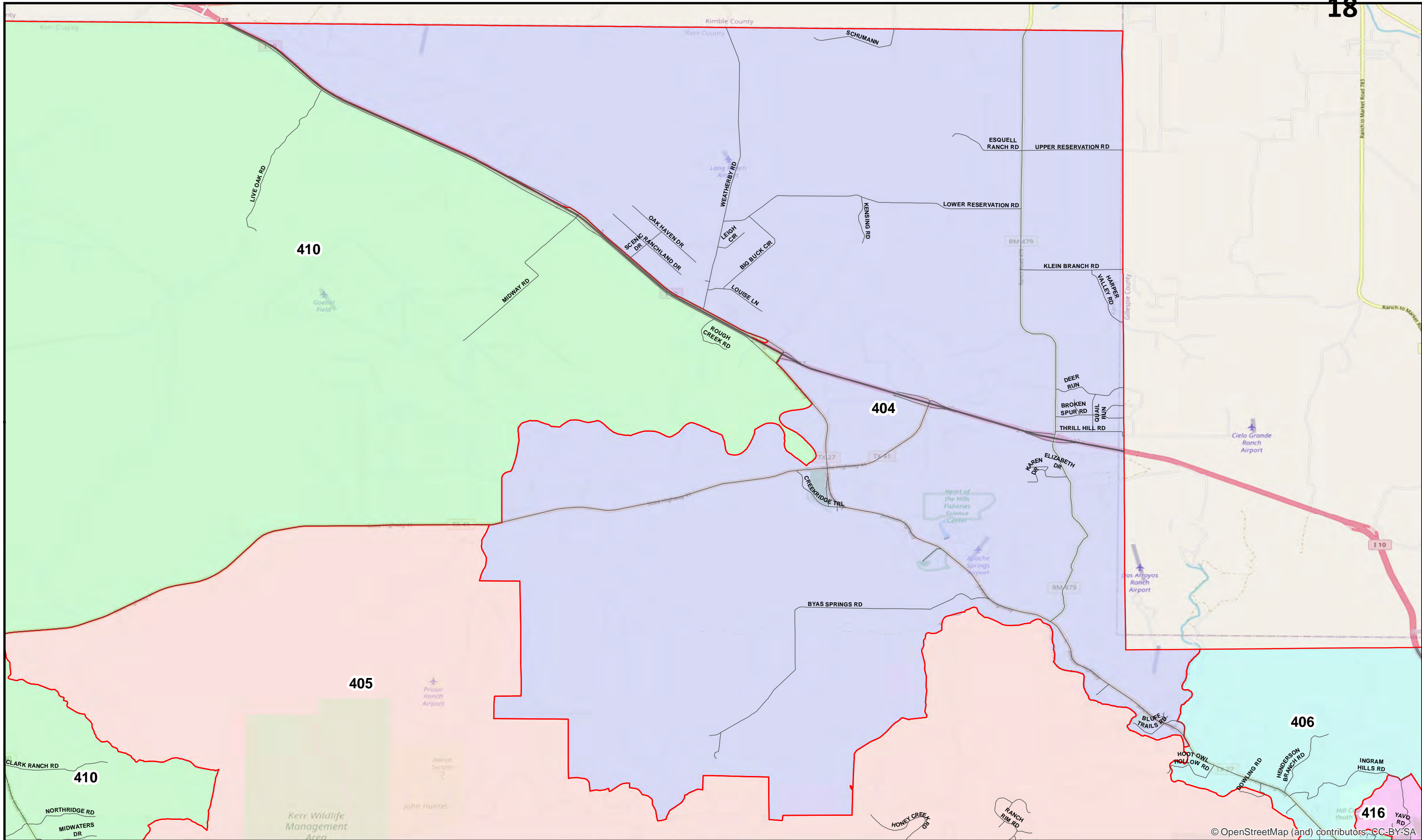


Kerr County Election Precinct 314 Plan A

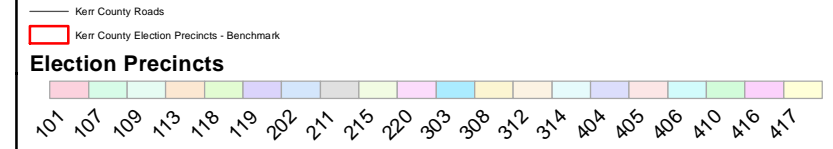
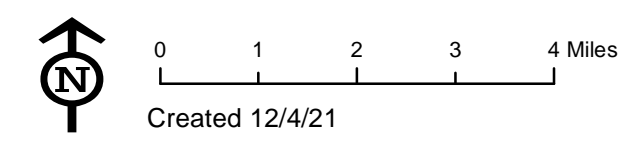
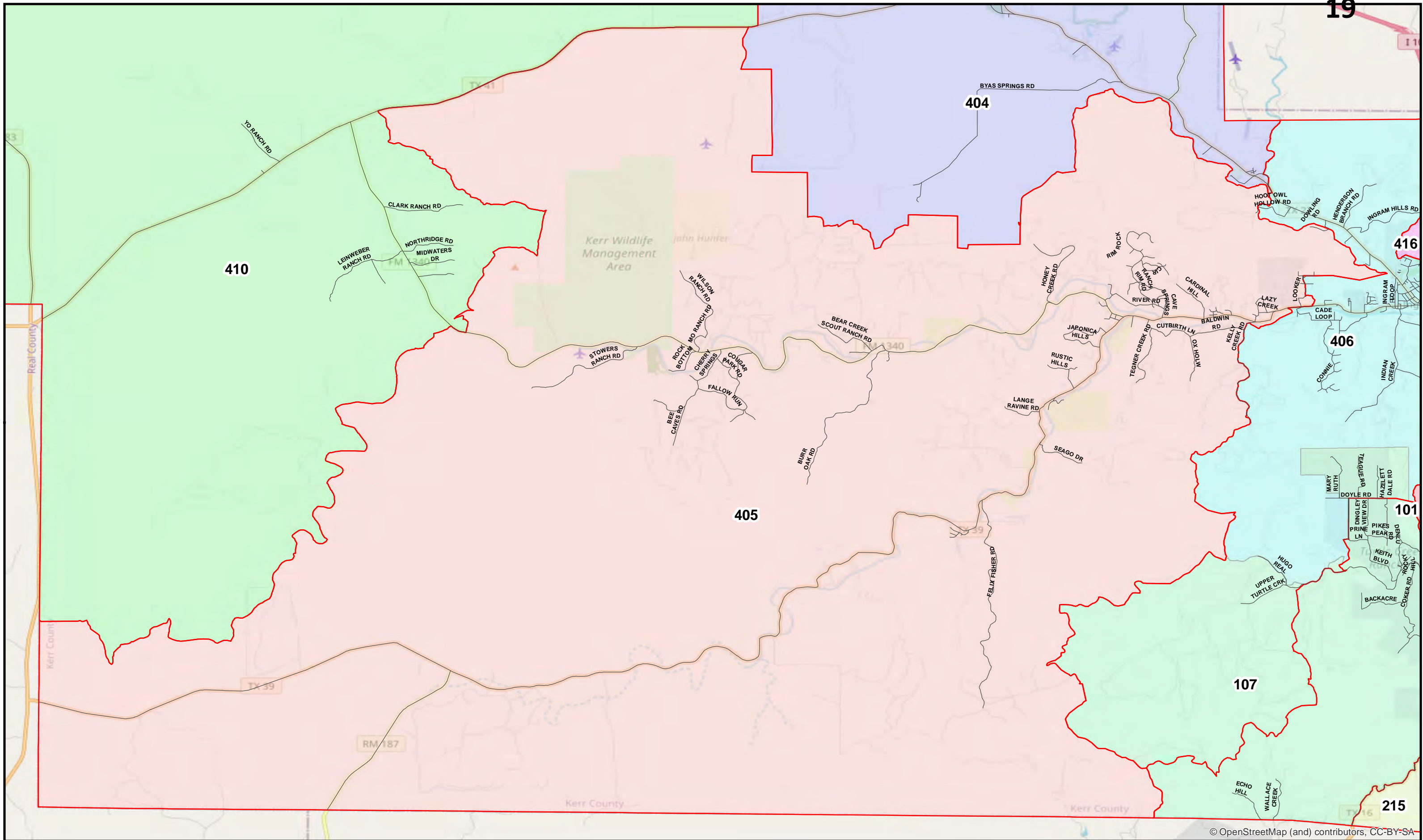
© 2021 Bickerstaff Heath Delgado Acosta LLP
 Data Source: Roads, Water and other features obtained from the 2020 Tiger/line files, U.S. Census Bureau



© OpenStreetMap (and) contributors, CC-BY-SA




Kerr County Election Precinct 404 Plan A

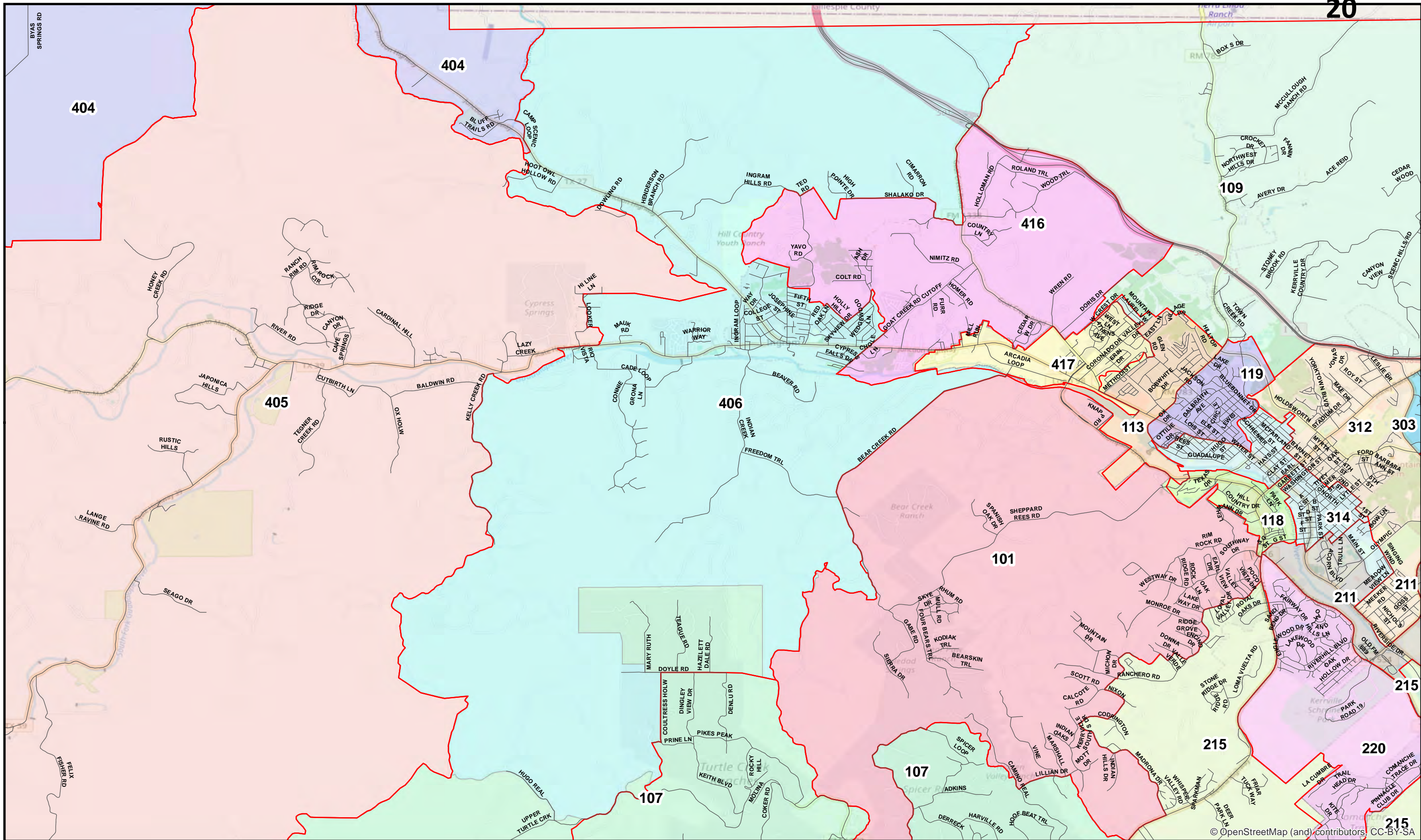


Kerr County Election Precinct 405 Plan A

© 2021 Bickerstaff Heath Delgado Acosta LLP
 Data Source: Roads, Water and other features obtained from the 2020 Tiger/line files, U.S. Census Bureau

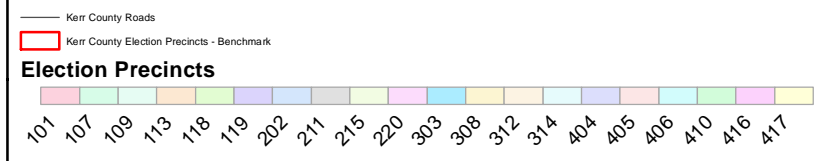


© OpenStreetMap (and) contributors, CC-BY-SA



0 0.5 1 1.5 2 Miles

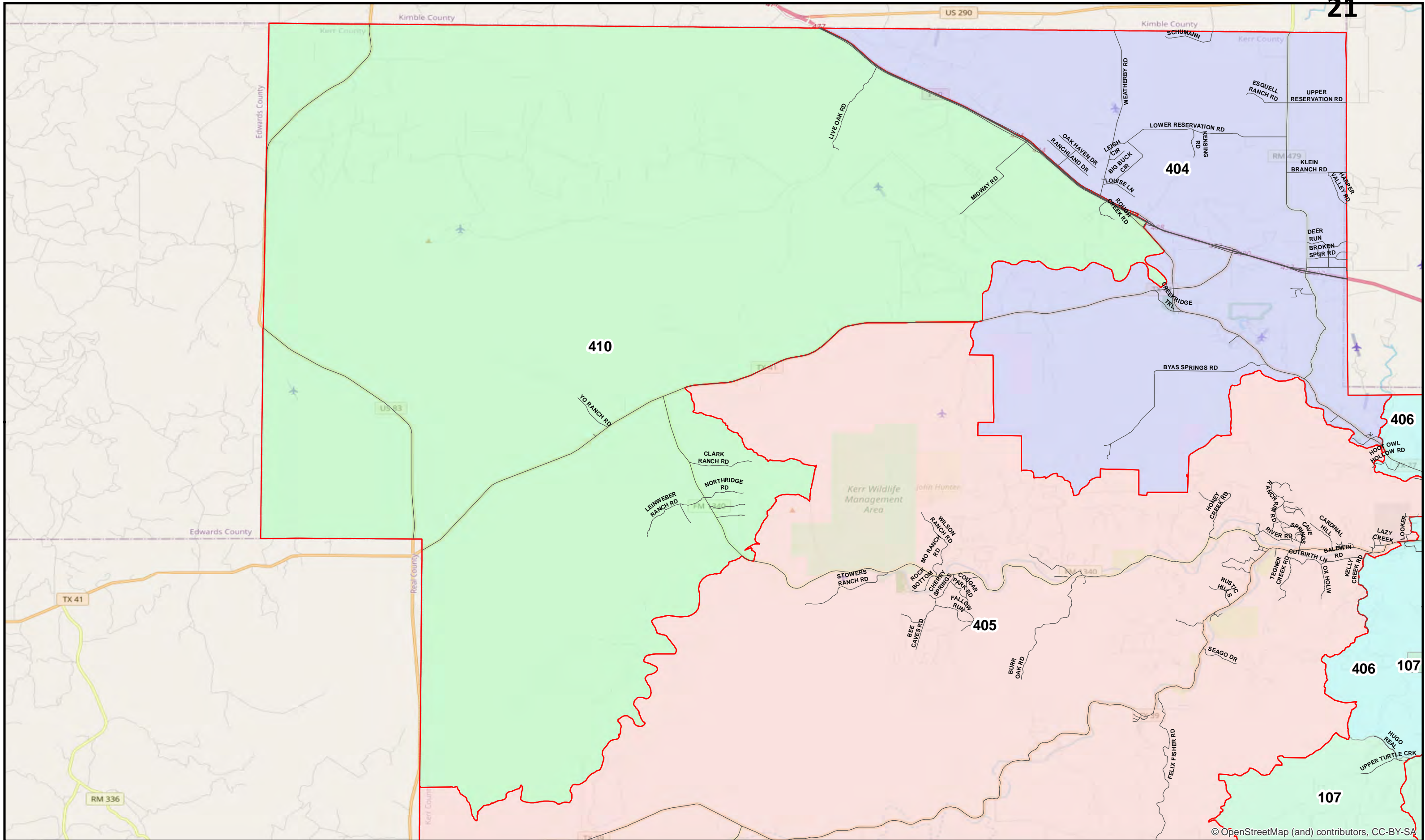
Created 12/4/21



Kerr County Election Precinct 406 Plan A

© 2021 Bickerstaff Heath Delgado Acosta LLP
Data Source: Roads, Water and other features obtained from the 2020 Tiger/line files, U.S. Census Bureau



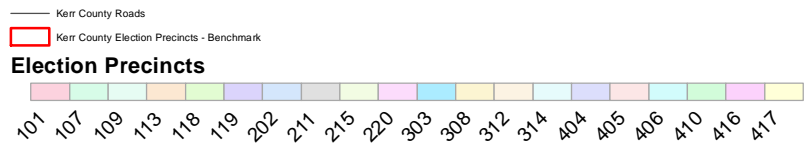


© OpenStreetMap (and) contributors, CC-BY-SA



0 1.25 2.5 3.75 5 Miles

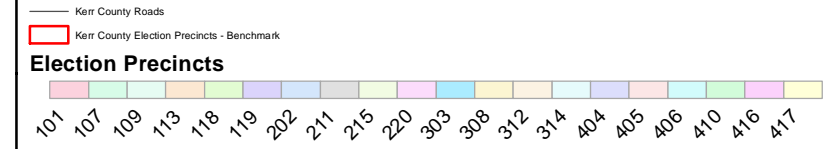
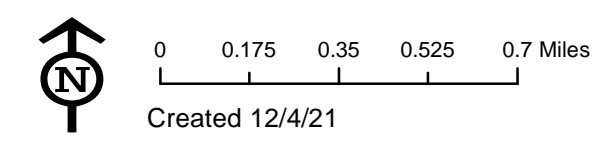
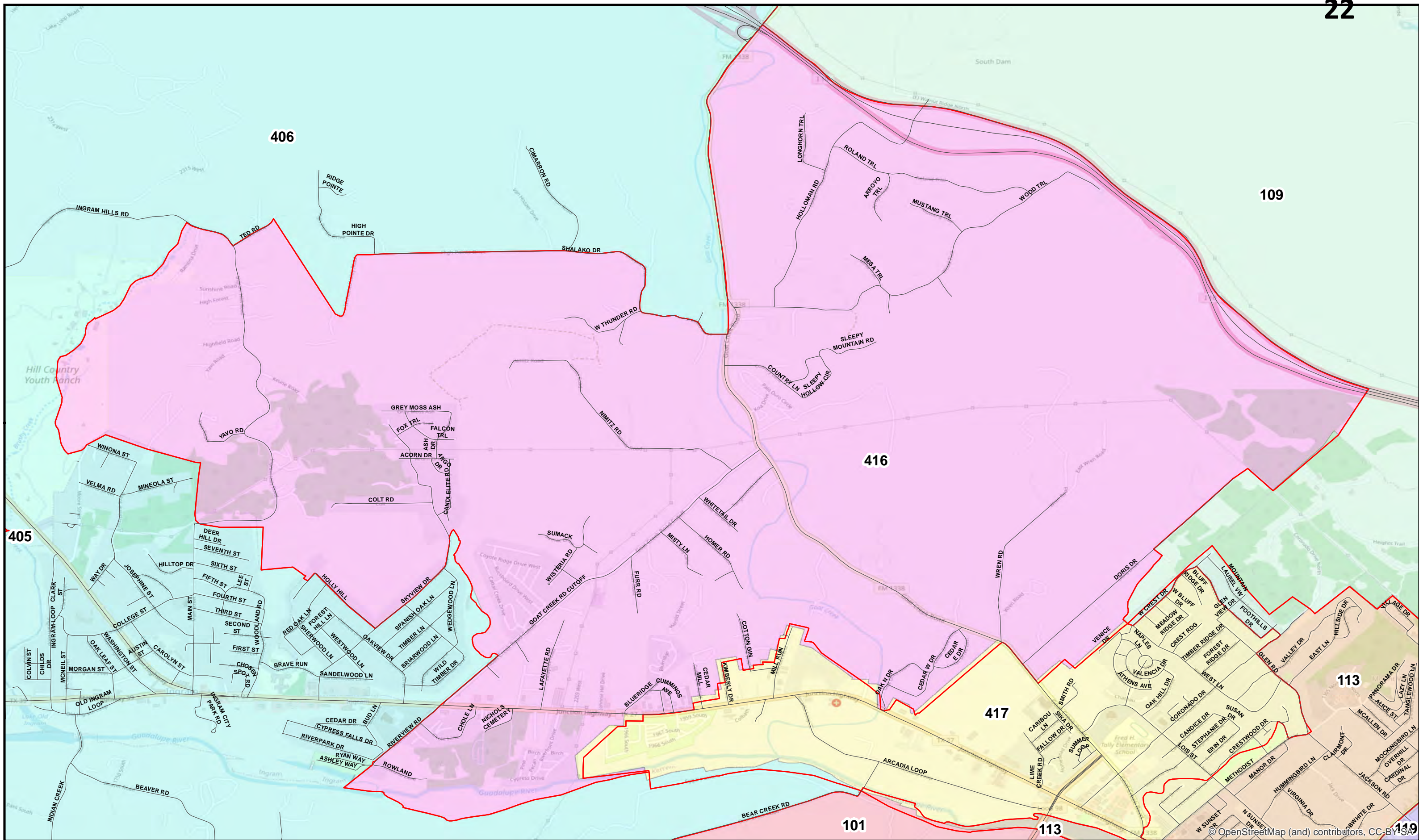
Created 12/4/21



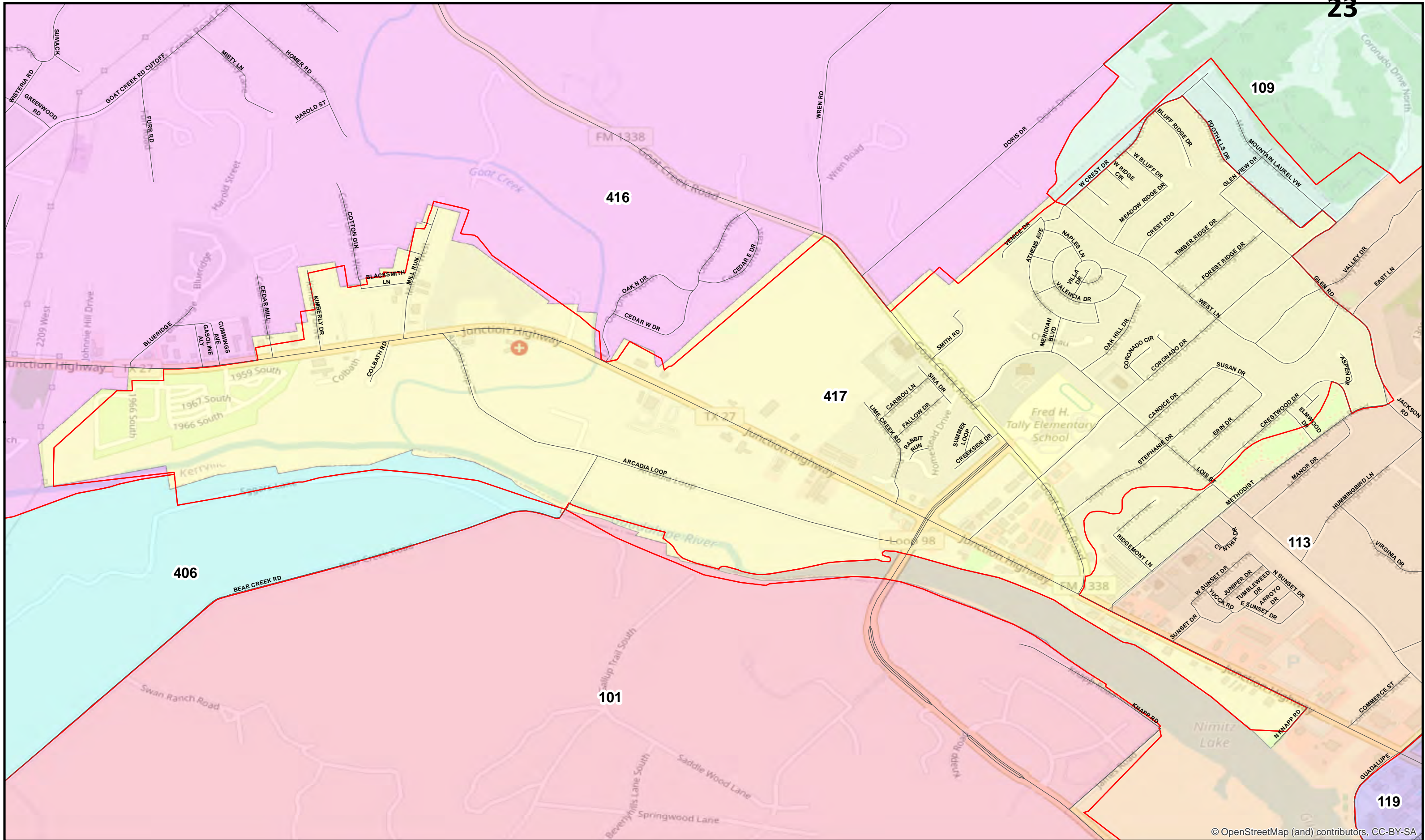
Kerr County Election Precinct 410 Plan A

© 2021 Bickerstaff Heath Delgado Acosta LLP
 Data Source: Roads, Water and other features obtained from the 2020 Tiger/line files, U.S. Census Bureau





Kerr County Election Precinct 416 Plan A

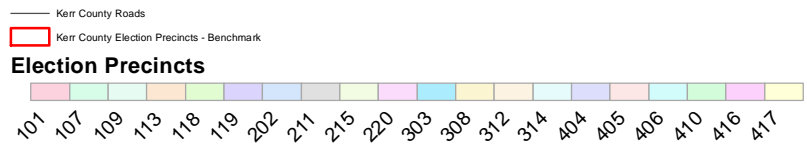


© OpenStreetMap (and) contributors, CC-BY-SA



0 0.1 0.2 0.3 0.4 Miles

Created 12/4/21



Kerr County Election Precinct 417 Plan A

© 2021 Bickerstaff Heath Delgado Acosta LLP
 Data Source: Roads, Water and other features obtained from the 2020 Tiger/line files, U.S. Census Bureau

